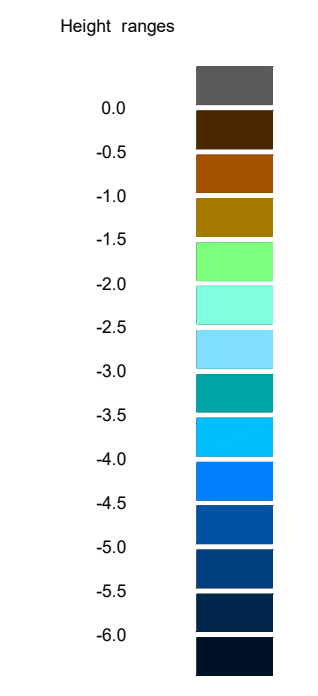
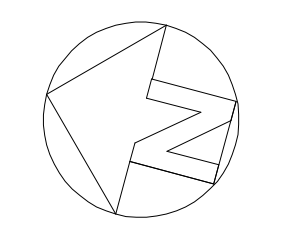


Notes

Elevations in metres to Chart Datum*
 Irish Grid
 0.25 metre contour interval
 4m sounding grid

* Chart Datum is 2.01 metres below Ordnance Datum.


Perch / Navigation Pile thus ●



No.	Revision	Drg by	Chk by

Drg by PMcC	Chk by LW	App by PMcC
-------------	-----------	-------------

Bangor Marina
 Bangor, Co. Down
 BT20 5ED
 Lat 54° 40'N Long 05° 40'W



Marina
 Multibeam Hydrographic Survey to Chart Datum

SixWest
 info@six-west.com www.six-west.com T 028 9073 1917

Scale 1:500 (A1)	Date May 28th, 2019
Drawing No. QB190528 - 1	
Revision	